



Ministry of Health
Government of Pakistan

Road Traffic Injury Research & Prevention Center

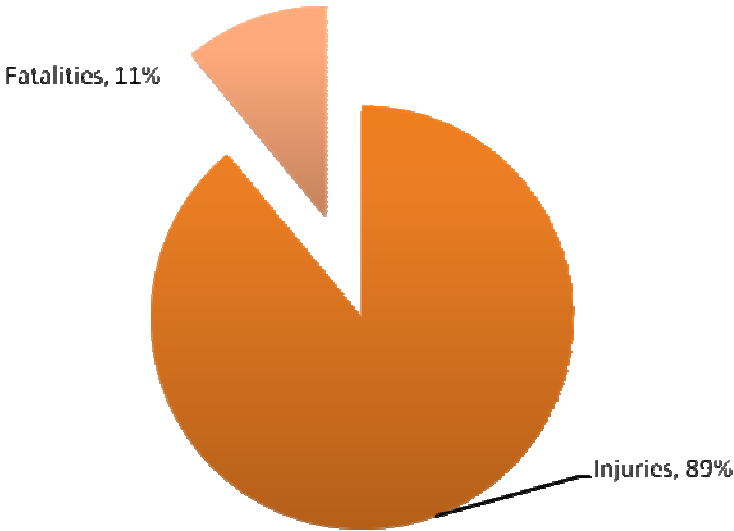
Fatal & Seriously Injured Report
1st Quarter 2010
Jan to Mar 2010

Prepared & Reviewed By:

Mr. Malik Kamran (Data Analyst)
Mr. Muhammad Ahmed (GIS Coordinator)
Mr. Wahid Khan (Administrator Officer)
Mr. Syed Shahrukh Iqbal Rizvi (Control Room Incharge)
Mr. Muhammad Usman Lateen (GIS Coordinator)
Mr. Hyder Khan (Team Member)

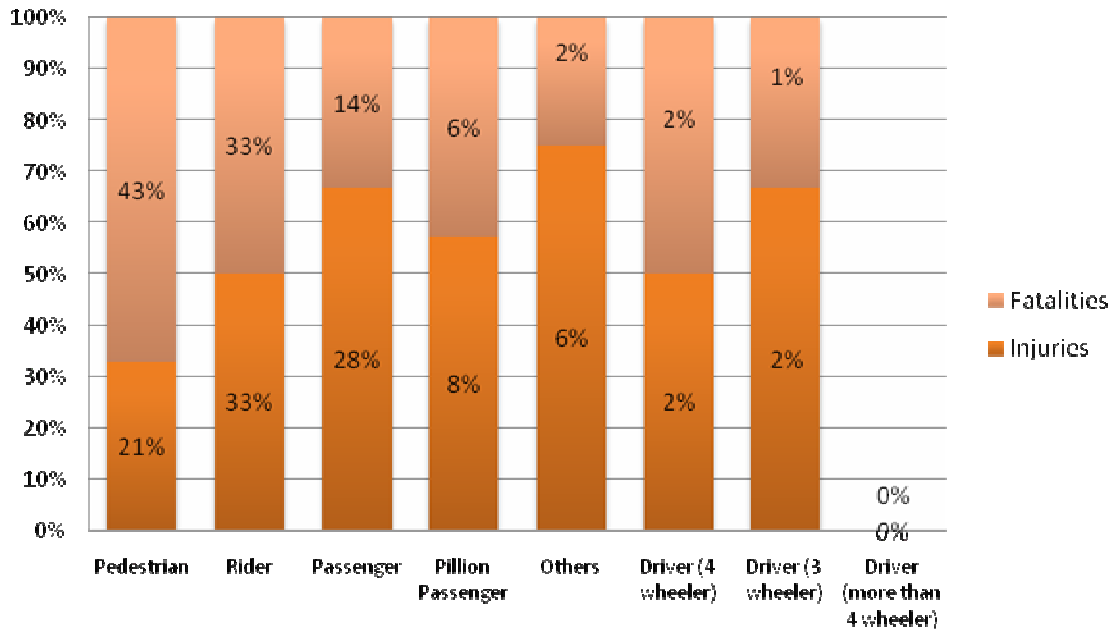
CONTROL ROOM DATA

Control Room Data	Frequency	Percent
Injuries	2063	89%
Fatalities	266	11%
Total	2329	100%



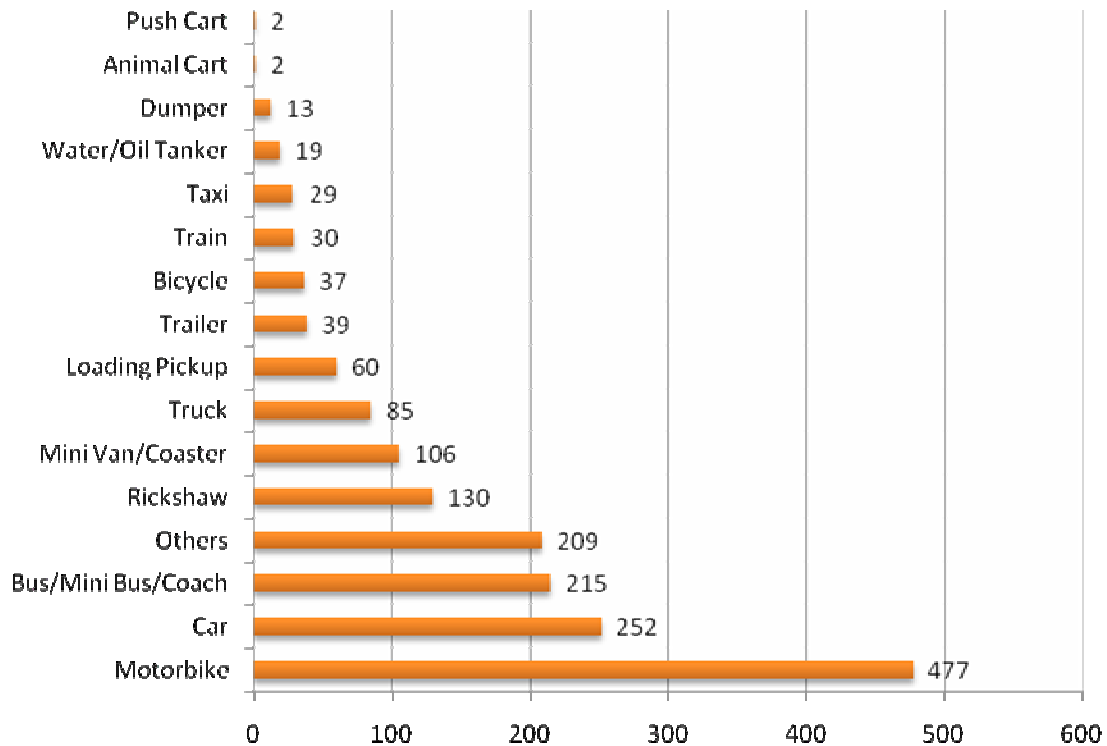
ROAD USER GROUP BY INJURIES & FATALITIES

Road User	Injuries	Percent	Fatalities	Percent
Pedestrian	437	21%	114	43%
Rider	676	33%	87	33%
Passenger	584	28%	36	14%
Pillion Passenger	163	8%	15	6%
Others	118	6%	6	2%
Driver (4 wheeler)	42	2%	5	2%
Driver (3 wheeler)	39	2%	2	1%
Driver (more than 4 wheeler)	4	0%	1	0%
Total	2063	100%	266	100%



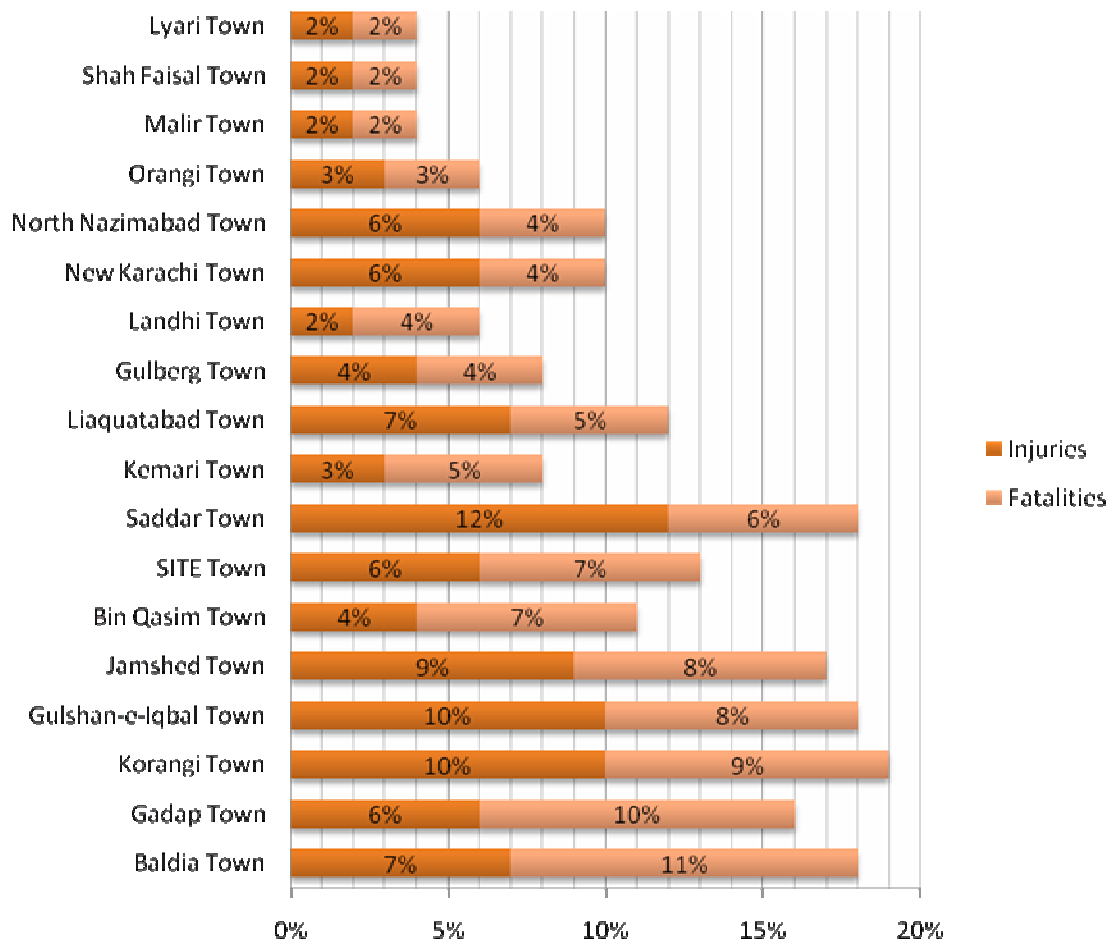
VEHICLE INVOLVEMENT IN RTIR&PC DATA

Vehicle Involvement	Frequency	Percent
Motorbike	477	28%
Car	252	15%
Bus/Mini Bus/Coach	215	13%
Others	209	12%
Rickshaw	130	8%
Mini Van/Coaster	106	6%
Truck	85	5%
Loading Pickup	60	4%
Trailer	39	2%
Bicycle	37	2%
Train	30	2%
Taxi	29	2%
Water/Oil Tanker	19	1%
Dumper	13	1%
Animal Cart	2	0%
Push Cart	2	0%
Total	1705	100%



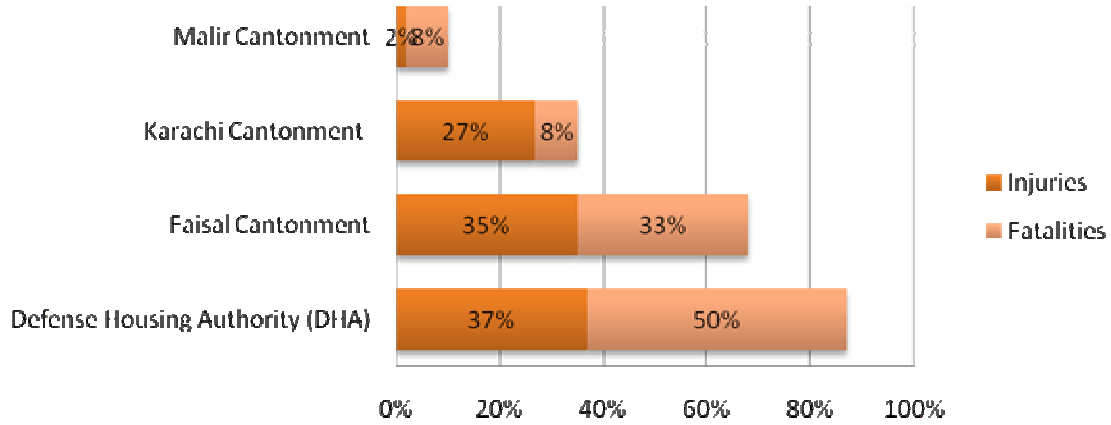
TOWN WISE INJURIES & FATALITIES

TOWNS	Injuries	Percent	Fatalities	Percent
Baldia Town	118	7%	24	11%
Gadap Town	111	6%	22	10%
Korangi Town	169	10%	19	9%
Gulshan-e-Iqbal Town	171	10%	17	8%
Jamshed Town	167	9%	17	8%
Bin Qasim Town	72	4%	16	7%
SITE Town	104	6%	16	7%
Saddar Town	208	12%	14	6%
Kemari Town	52	3%	12	5%
Liaquatabad Town	130	7%	10	5%
Gulberg Town	74	4%	9	4%
Landhi Town	41	2%	9	4%
New Karachi Town	101	6%	9	4%
North Nazimabad Town	101	6%	8	4%
Orangi Town	45	3%	6	3%
Malir Town	31	2%	5	2%
Shah Faisal Town	27	2%	5	2%
Lyari Town	38	2%	4	2%
Total	1760	100%	222	100%



CANTONMENT WISE INJURIES & FATALITIES

Cantonment	Injuries	Percent	Fatalities	Percent
Defense Housing Authority (DHA)	89	37%	12	50%
Faisal Cantonment	84	35%	8	33%
Karachi Cantonment	64	27%	2	8%
Malir Cantonment	4	2%	2	8%
Total	241	100%	24	100%



RAILWAY TRACK & NO INFORMATION BY INJURIES & FATALITIES

	Injuries	Fatalities
Railway Track	15	18
No Information	47	2

ROADS WISE BY INJURIES & FATALITIES

Roads	Injuries	Fatalities
National Highway	74	14
Korangi Road	83	13
Shahrah-e-Faisal	121	13
Hub River Road	56	11
Nothern Bypass	40	11
Super Highway	39	11
Shahrah-e-Pakistan	39	6
Site Avenue	36	6
University Road	66	6
Hakim Ibn-e-Sina Road	38	5
Hyder Ali Road	4	4
MA Jinnah Road (kemari section)	7	4
Mauripur Road	33	4
New Shah Faisal Naddi Bridge Road	15	4
Rashid Minhas Road	33	4
Shaheed-e-Millat Express way	15	4
Shahrah-e-Orangi	31	4
Allama Rasheed Turabi Road	4	3
Central Avenue	7	3
Korangi Double Road	3	3
Korangi Industrial Area Road	63	3
MA Jinnah Road	47	3
Murad Memon Goth Road	3	3
Nawab Sadiq Ali Khan Road	43	3
Sunset Boulevard Road	6	3
Super Highway Link Road	6	3
Agha Khan III Road	7	2
Ahsanabad Road	6	2
Farooq-e-Azam Road	22	2
Hawksbay Road	19	2
Inside Premises	4	2
Jangle School Road	6	2
Jinnah Avenue	5	2
Khy-e-Ittehad	6	2
Khy-e-Jami	6	2
Mai Kolachi Road	14	2
Maulana Shukat Ali Road	17	2
Mazdoor Colony Road	0	2
MT Khan Road	25	2
Port Qasim Area Road	2	2
Shahrah-e-Ghalib	5	2
Shahrah-e-Qazzafi	3	2
Shahrah-e-Shah Waliullah	4	2
Sher Pao Landhi Road	1	2
SM Toufiq Road	21	2
West Wharf Road	4	2
Abul Hasan Isphehni Road	0	1
Altaf Hussain Brailvi Road	10	1

Beach Avenue	9	1
Dr Ziauddin Ahmed Road	8	1
Firdous Chali Road	1	1
G.Allana Road	4	1
Gulistan-e-Johar Road	10	1
Habib Ibrahim Ramatullah Road	4	1
Haji Haleem Ahmed Siddique Road	16	1
Jail Road	3	1
Kati Pehari Link Road	4	1
Khawaja Ajmair Nagri Road	5	1
Khy-e-Badban	0	1
Khy-e-Ghalib	0	1
Khy-e-Saadi	9	1
Khy-e-Shaheen	9	1
Khy-e-Shamsheer (intersect Khy-e-Saba)	0	1
Labor Square Road	8	1
Lyari Expressway	4	1
Mahmoodabad Road	1	1
Manghopir Road	42	1
Mira Naka Road	0	1
Mirza Adam Khan Road	3	1
Native Jative Mauripur Leg	0	1
Nawab Muhabbat Khanji Road	8	1
Nishter Road	23	1
Oil Refinery Road, (Korangi Industrial Area)	0	1
Sarwar Shaheed Road	3	1
Shabbir Ahmed Usmani Road	2	1
Shaheed-e-Millat Road	12	1
Shahrah-e-Liaquat	11	1
Shahrah-e-Noor Jehan	12	1
Shahrah-e-Quaideen	25	1
Shahrah-e-Shah Jehan	0	1
Shahrah-e-Sher Shah Suri	54	1
Shahrah-e-Zahid Hussain	1	1
Siddique Wahab Road	7	1
Sir Shah Muhammad Suleman Road	19	1
Tariq Road	4	1
Tipu Sultan Road	2	1
W-55 Road (surjani)	7	1
Zafar Ahmed Ansari Road	1	1
100 Feet Road	1	0
4-J Road	1	0
6600 Road	8	0
Abbasi Shaheed Road	6	0
Abdullah Haroon Road	8	0
Aiwan-e-Saddar Road	2	0
Alamgir Road	4	0
Allama Dars Street	1	0
Allama Shabbir Ahmed Usmani	1	0
Aslam Road	3	0

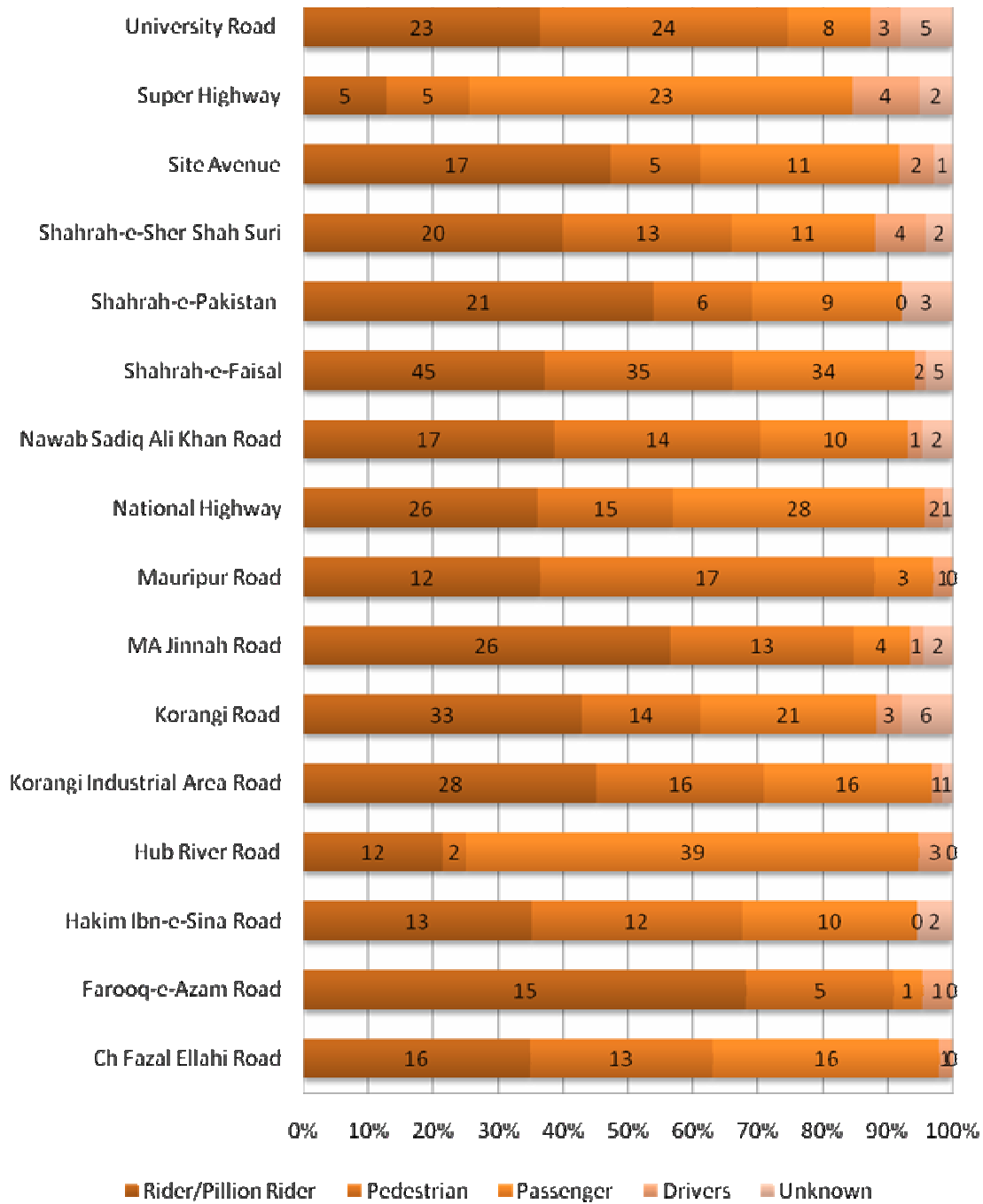
Avenue Road	1	0
Azeempura Road	5	0
Baba More Road	5	0
Bahadur Yar Jang Road	4	0
Bakra Piri Road	2	0
Bawani Chali Road	4	0
Begum Khursheed Road	9	0
Business Recorder Road	6	0
Ch Fazal Ellahi Road	46	0
Ch Khaliq Uz Zaman Road	3	0
Chahrah-e-Chishtia	1	0
Chakiwara Road	5	0
Chand Bibi Road	1	0
City Station Bridge Road	1	0
Commercial Avenue	1	0
Creek Avenue	1	0
Dawood Puta Road	18	0
Dhoraji Road	3	0
Din Mohammad Wafai Road	8	0
Do Darya Road	1	0
Estate Avenue	1	0
Fakhruddin Valika Road	3	0
Fatima Jinnah Road	2	0
Ghoos Pak Road	4	0
Gulshan-e-Hadeed Road	1	0
Gulshan-e-Maymar Road	2	0
Haj Terminal Road	2	0
Hazrat Tabish Dehlvi Road	3	0
Il Chundrigar Road	14	0
Jahangir Road	2	0
Jamshed Road	7	0
Jinnah Terminal Road	6	0
Khalid Bin Waleed Road	6	0
Khokhara Par Road	4	0
Khuda Ki Basti Road	3	0
Khy-e-Bahria	4	0
Khy-e-Bukhari	2	0
Khy-e-Chishtia	2	0
Khy-e-Iqbal	14	0
Khy-e-Muhafiz	2	0
Khy-e-Roomi	4	0
Khy-e-Sehar	1	0
Khy-e-Shahbaz	3	0
Khy-e-Shujat	1	0
Kishmir Road	1	0
Liaquat Ali Khan Road	2	0
Lyari Colony Main Road	9	0
Main Korangi Road	24	0
Major Mohammad Tufail Shaheed Road	4	0
Martan Road	5	0
Maulana Mohammad Ali Johar Road	5	0

Mehran Highway	4	0
Mubarak Shaheed Road	4	0
Mujahid Baloch Road	5	0
Muraqba Hall Road	2	0
New MA Jinnah Road	6	0
Nipper Road	1	0
Pehalwan Goth Road	8	0
PIB Colony Road	5	0
Pir Sabghatullah Road	22	0
PN Shifa Road	1	0
Police Training Centre Road	3	0
Preedy Street	9	0
Rafiqi Shaheed Road	9	0
Rizvi Shaheed Road	1	0
School Road	1	0
Sehba Akhter Road	2	0
Service Road Nipa	1	0
Service Road Shahrah-e-Faisal	1	0
Shah Abdul Latif Bhitai Road	1	0
Shah Faisal 1 No Road	2	0
Shahrah-e-Babar	1	0
Shahrah-e-Chishtia	1	0
Shahrah-e-Iqbal Shaheed	3	0
Shahrah-e-Iraq	5	0
Shahrah-e-Ismaail Shaheed	9	0
Shahrah-e-Jahangir	1	0
Shahrah-e-Journal Bakht	1	0
Shahrah-e-Orangzaib	1	0
Shahrah-e-Sarwar Shaheed Road	5	0
Shahrah-e-Usman Ramz	12	0
Sher Shah Road	3	0
Sindh Govt Hospital Road	2	0
Sir Shah Nawaz Shaheed Road	2	0
Sparco Road	12	0
Tennery Road	6	0
Zaibun Nissa Street	1	0
Zainul Abdin Road	1	0
Total	1887	232
Res Road	115	13
Railway Line	11	18
No Information	50	3
Grand Total	2063	266

**TOP 16 ROADS of RTIR&PC
FROM JAN TO MAR 2010
ROAD USER GROUP BY INJURY**

Injury	Rider/Pillion Rider	Pedestrian	Passenger	Drivers	Unknown	Total
Ch Fazal Ellahi Road	16	13	16	1	0	46
Farooq-e-Azam Road	15	5	1	1	0	22
Hakim Ibn-e-Sina Road	13	12	10	0	2	37
Hub River Road	12	2	39	3	0	56
Korangi Industrial Area Road	28	16	16	1	1	62
Korangi Road	33	14	21	3	6	77
MA Jinnah Road	26	13	4	1	2	46
Mauripur Road	12	17	3	1	0	33
National Highway	26	15	28	2	1	72
Nawab Sadiq Ali Khan Road	17	14	10	1	2	44
Shahrah-e-Faisal	45	35	34	2	5	121
Shahrah-e-Pakistan	21	6	9	0	3	39
Shahrah-e-Sher Shah Suri	20	13	11	4	2	50
Site Avenue	17	5	11	2	1	36
Super Highway	5	5	23	4	2	39
University Road	23	24	8	3	5	63

BAR GRAPH OF INJURY



**TOP 16 ROADS of RTIR&PC
FROM JAN TO MAR 2010
ROAD USER GROUP BY FATAL**

Fatal	Rider/Pillion Rider	Pedestrian	Passenger	Drivers	Unknown	Total
Ch Fazal Ellahi Road	0	0	0	0	0	0
Farooq-e-Azam Road	0	2	0	0	0	2
Hakim Ibn-e-Sina Road	2	3	0	0	0	5
Hub River Road	4	3	3	1	0	11
Korangi Industrial Area Road	0	1	2	0	0	3
Korangi Road	2	5	4	0	2	13
MA Jinnah Road	1	2	0	0	0	3
Mauripur Road	0	3	1	0	0	4
National Highway	6	6	2	0	0	14
Nawab Sadiq Ali Khan Road	2	1	0	0	0	3
Shahrah-e-Faisal	4	8	1	0	0	13
Shahrah-e-Pakistan	3	2	1	0	0	6
Shahrah-e-Sher Shah Suri	1	0	0	0	0	1
Site Avenue	3	2	0	1	0	6
Super Highway	3	4	3	1	0	11
University Road	1	5	0	0	0	6

BAR GRAPH OF FATAL

